

NOTES

- DO NOT SCALE FROM THIS DRAWING.
- ALL DIMENSIONS ARE IN METRES UNLESS OTHERWISE STATED.
- THIS IS A PRELIMINARY DESIGN AND SHALL NOT BE USED FOR CONSTRUCTION.
- THE HIGHWAY BOUNDARY INFORMATION SHOWN HAS BEEN TAKEN FROM HCC RECORDS.
- EXISTING ROAD MARKING TO BE REMOVED BEFORE LAYING NEW ROAD MARKINGS ONLY IN THE AREAS WHERE NEW ROAD MARKINGS ARE PROPOSED.
- ALL ROAD MARKING TYPES/COLOURS & DIMENSION SHALL BE IN ACCORDANCE WITH TSRGD 2019.

KEY

- HIGHWAY BOUNDARY*
- PROPOSED ROAD MARKINGS - YELLOW
- PROPOSED ROAD MARKINGS - WHITE
- RETAINED ROAD MARKINGS - WHITE AND YELLOW
- PROPOSED NEW SIGN POST/NEW SIGN FACE
- PROPOSED RETROREFLECTIVE BOLLARD
- PROPOSED YELLOW GLOBE
- PROPOSED NEW KERB
- PROPOSED NEW FOOTWAY
- PROPOSED NEW CARRIAGEWAY
- PROPOSED GREEN VERGE
- PROPOSED RAISED TABLE TREATMENT
- PROPOSED TACTILE PAVING RED
- PROPOSED TACTILE PAVING BUFF
- PROPOSED TACTILE PAVING TRAMLINE/LADDER
- PROPOSED CARRIAGEWAY COLOURED SURFACING
- PROPOSED STREET FURNITURE
- PROPOSED BOLLARD / DEMOUNTABLE BOLLARD*
- RELOCATED OR NEW GULLY/KERB GULLY
- PROPOSED NEW/RELOCATED LIGHTING COLUMN
- RELOCATED DIRECTION SIGN
- BOUNDARY OF THE SITE

* LOCATION AND PRODUCT TO BE CONFIRMED DURING DETAILED DESIGN

SAFETY, HEALTH AND ENVIRONMENTAL INFORMATION

In addition to the hazards/risks normally associated with the types of work detailed on this drawing, note the following significant residual risks (Reference shall also be made to the design hazard log).

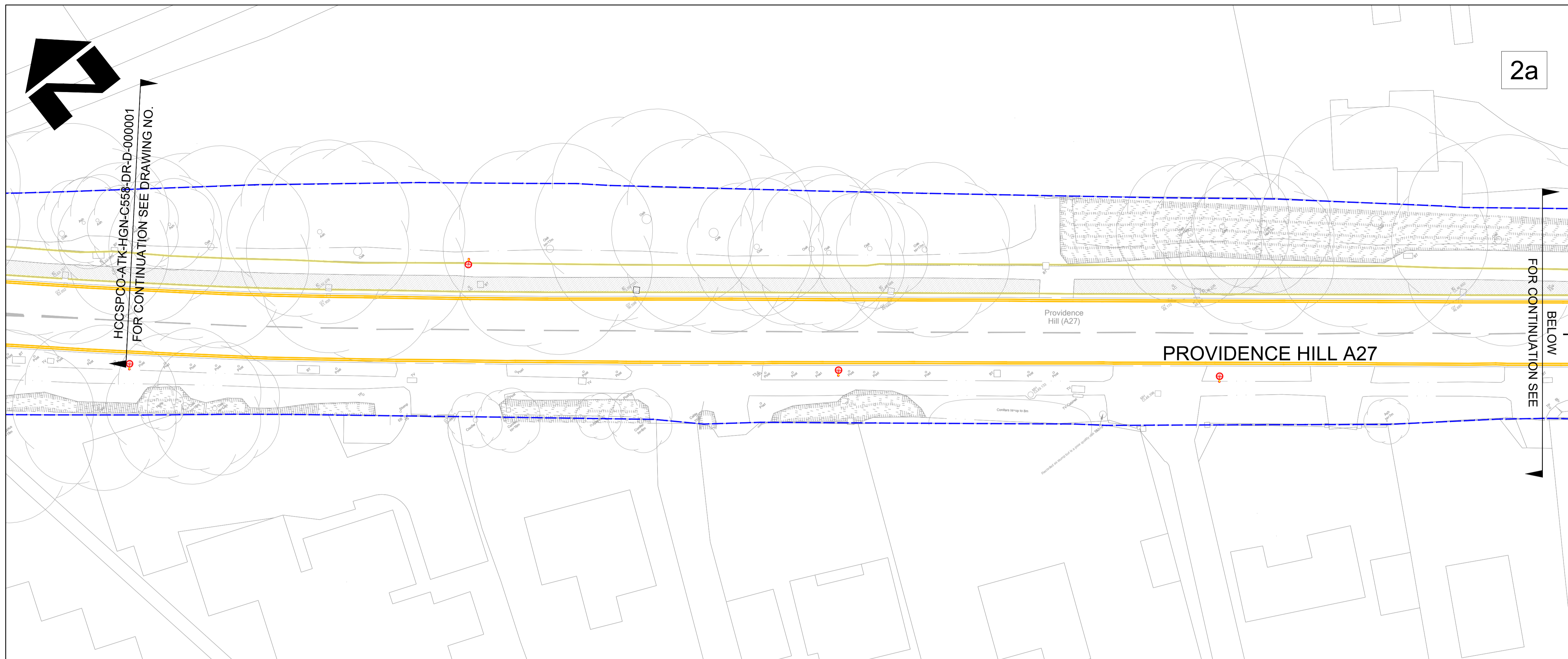
Construction	None
Live traffic	None
Live utilities, Presence of soil contamination, asbestos, tar and breaking of concrete not known.	None
Maintenance / Cleaning	None
Use	None
Decommissioning / Demolition	None

P03	LL	DD	AM	25.11.2021
SCHEME BOUNDARY & PORTSMOUTH RD JUNCTION AMENDED				
P02	LL	DD	AM	23.07.2021
INCORPORATION OF OPERATIONAL AUDIT COMMENTS				
P01	LL	DD	AM	25.06.2021
PRELIMINARY DESIGN SUBMISSION				
Rev	Drawn / Des	Checked	Approved	Date
Description				

Drawing Status	Suitability
APPROVED - PUBLISHED	A1
ATKINS	County Gate, County Way Trowbridge, Wiltshire England BA14 7FJ United Kingdom
Copyright © Atkins Limited (2020)	Tel: +44 (0)1225 730360 Fax: +44 (0) www.atkinsglobal.com
Client	Hampshire County Council Engineering CONSULTANT
STUART JARVIS BSc DipTP FCIT MRTPI DIRECTOR OF ECONOMY, TRANSPORT & ENVIRONMENT	
Project Title	SOUTHAMPTON TCF WINDHOVER TO SWANWICK A27 CYCLE ROUTE C558
Drawing Title	GENERAL ARRANGEMENT
SHEET 1 OF 6	
Scale	1:250
Original Size	A1
Designed / Drawn	LL
Checked	DD
Approved	AM
Authorised	DD
Date	25.06.2021
Date	25.06.2021
Date	25.06.2021
Date	23.07.2021
Drawing Number	HCCSPCO-ATK-HGN-C558-DR-D-000002
Project	DR
Originator	D
Volume	C558
Number	000001
Job No.	5201173
Revision	P03

© CROWN COPYRIGHT AND DATABASE RIGHTS 2020
ORDNANCE SURVEY 100019180

HCC CAD FILE: P:\GLOWH and T\Intelligent Space\Live\5201173 - Swanwick Providence Hill Cycle Route Prelim Design - CALL9526/90 - CAD/01-WIP/D/SK/PRELIMINARY DESIGNS/HCCSPCO-ATK-HGN-C558-DR-D.dwg



- NOTES
- DO NOT SCALE FROM THIS DRAWING.
 - ALL DIMENSIONS ARE IN METRES UNLESS OTHERWISE STATED.
 - THIS IS A PRELIMINARY DESIGN AND SHALL NOT BE USED FOR CONSTRUCTION.
 - THE HIGHWAY BOUNDARY INFORMATION SHOWN HAS BEEN TAKEN FROM HCC RECORDS.
 - EXISTING ROAD MARKING TO BE REMOVED BEFORE LAYING NEW ROAD MARKINGS ONLY IN THE AREAS WHERE NEW ROAD MARKINGS ARE PROPOSED.
 - ALL ROAD MARKING TYPES/COLOURS & DIMENSION SHALL BE IN ACCORDANCE WITH TSRGD 2019.

- KEY
- HIGHWAY BOUNDARY*
 - PROPOSED ROAD MARKINGS - YELLOW
 - PROPOSED ROAD MARKINGS - WHITE
 - RETAINED ROAD MARKINGS - WHITE AND YELLOW
 - ⊕ PROPOSED NEW SIGN POST/NEW SIGN FACE
 - ⊕ PROPOSED RETROREFLECTIVE BOLLARD
 - ⊕ PROPOSED YELLOW GLOBE
 - PROPOSED NEW KERB
 - PROPOSED NEW FOOTWAY
 - ▨ PROPOSED NEW CARRIAGEWAY
 - ▨ PROPOSED GREEN VERGE
 - ▨ PROPOSED RAISED TABLE TREATMENT
 - ▨ PROPOSED TACTILE PAVING RED
 - ▨ PROPOSED TACTILE PAVING BUFF
 - ▨ PROPOSED TACTILE PAVING TRAMLINE/LADDER
 - ▨ PROPOSED CARRIAGEWAY COLOURED SURFACING
 - ▨ PROPOSED STREET FURNITURE
 - ⊕ ⊕ PROPOSED BOLLARD / DEMOUNTABLE BOLLARD*
 - ⊕ GY/KI RELOCATED OR NEW GULLY/KERB GULLY
 - ⊕ PROPOSED NEW/RELOCATED LIGHTING COLUMN
 - ⊕ RELOCATED DIRECTION SIGN
 - ▨ BOUNDARY OF THE SITE

* LOCATION AND PRODUCT TO BE CONFIRMED DURING DETAILED DESIGN

SAFETY, HEALTH AND ENVIRONMENTAL INFORMATION

In addition to the hazards/risks normally associated with the types of work detailed on this drawing, note the following significant residual risks (Reference shall also be made to the design hazard log).

Construction	
Live traffic	
Live utilities, Presence of soil contamination, asbestos, tar and breaking of concrete not known.	
Maintenance / Cleaning	
None	

Use	None
-----	------

Decommissioning / Demolition	None
------------------------------	------

P03	LL	DD	AM	25.11.2021
SCHEME BOUNDARY & PORTSMOUTH RD JUNCTION AMENDED				
P02	LL	DD	AM	23.07.2021
INCORPORATION OF OPERATIONAL AUDIT COMMENTS				
P01	LL	DD	AM	25.06.2021
PRELIMINARY DESIGN SUBMISSION				

Rev	Drawn / Des	Checked	Approved	Date

Drawing Status	Subtality
APPROVED - PUBLISHED	A1

ATKINS County Gate, County Way
Trowbridge, Wiltshire England
BA14 7FJ
United Kingdom

Tel: +44 (0)1225 730360
Fax: +44 (0)
www.atkinsglobal.com

Copyright © Atkins Limited (2020)

Client
Hampshire County Council **Engineering CONSULTANT**

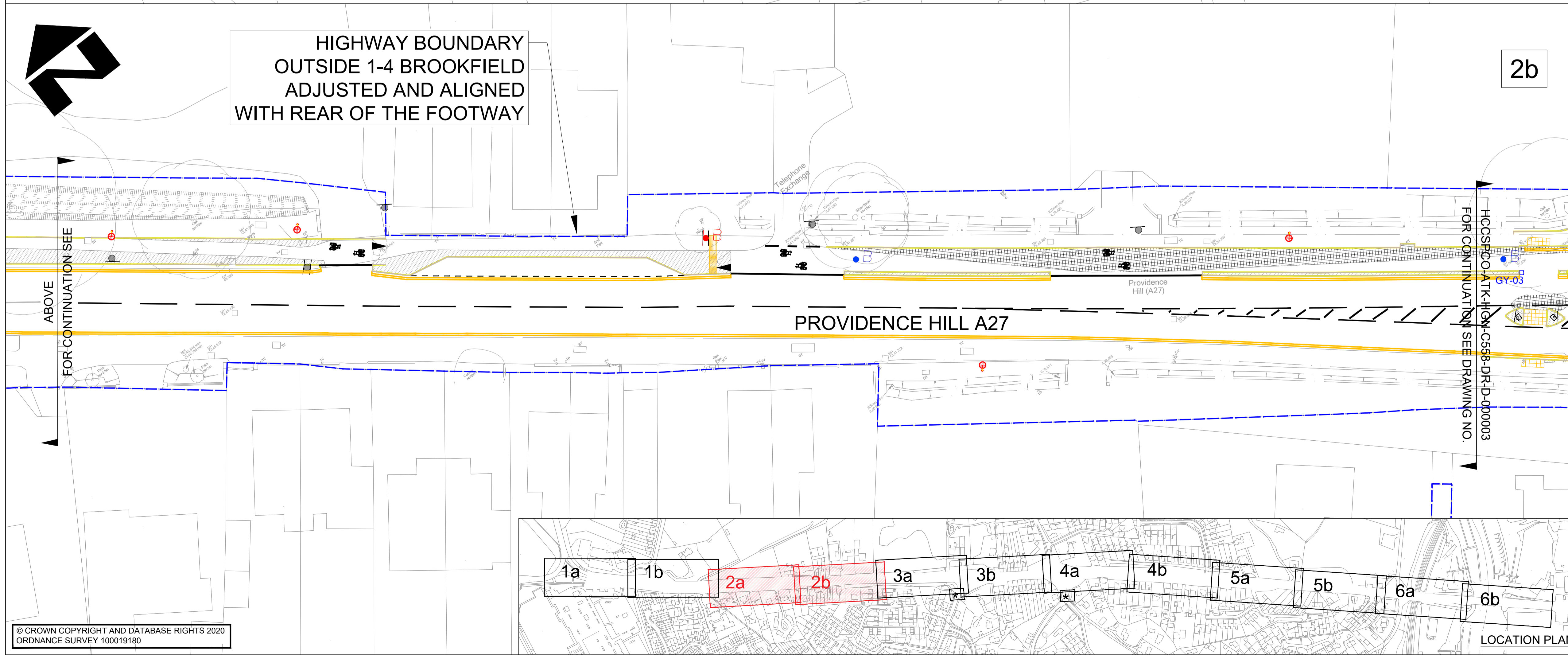
STUART JARVIS BSc DipTP FCIBT MRTPV DIRECTOR OF ECONOMY, TRANSPORT & ENVIRONMENT

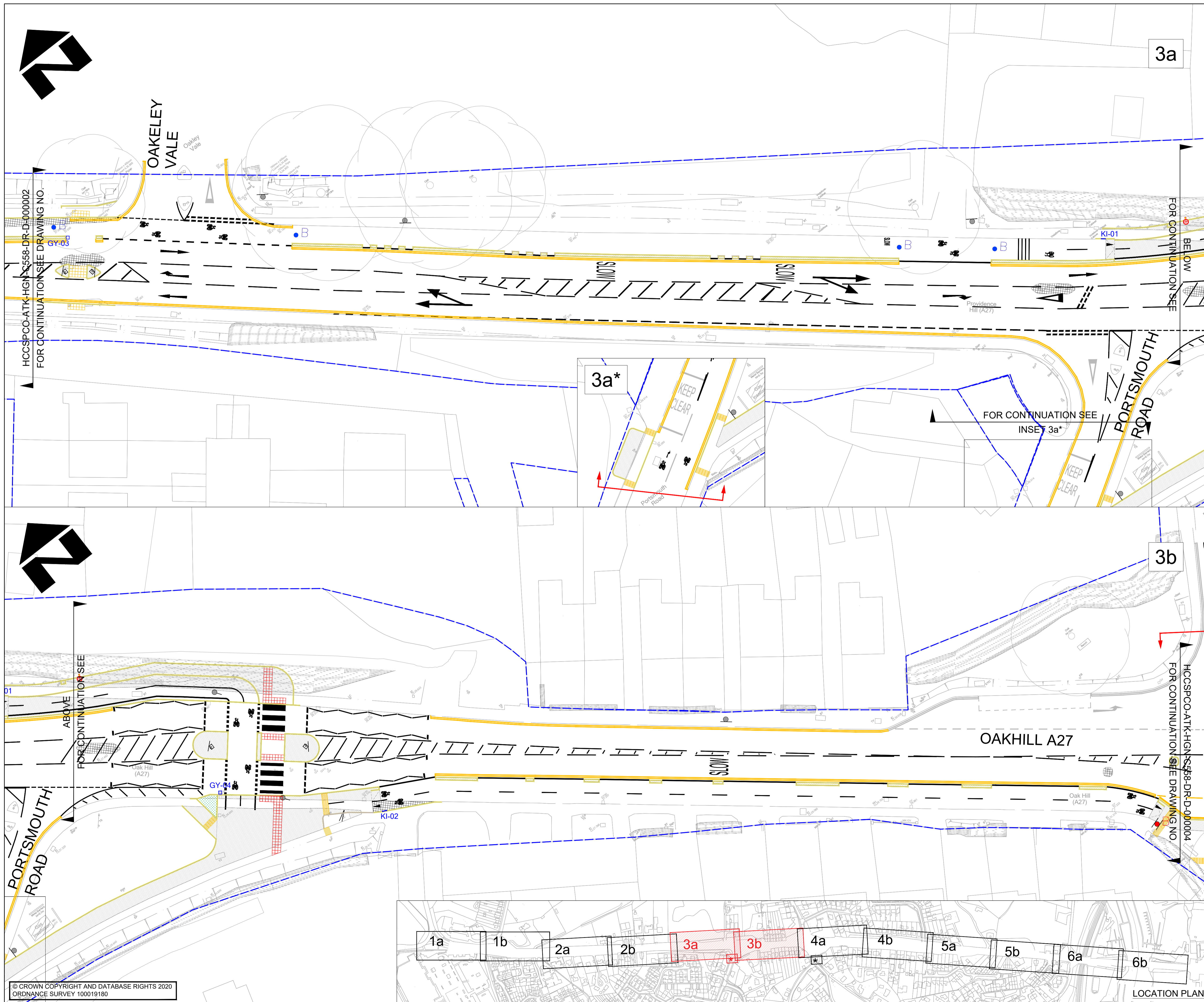
Project Title
SOUTHAMPTON TCF WINDHOVER TO SWANWICK A27 CYCLE ROUTE C558

Drawing Title
GENERAL ARRANGEMENT

SHEET 2 OF 6

Scale	Designed / Drawn	Checked	Approved	Authorised
1:250	LL	DD	AM	DD
Original Size	Date	Date	Date	Date
A1	25.06.2021	25.06.2021	25.06.2021	23.07.2021
Drawing Number	Project	Originator	Volume	Job No.
HCCSPCO-ATK-HGN-C558-DR-D-000002	DR	D	C558 000002	5201173
Location	Type	Role	Number	Revision
				P03





NOTES

- DO NOT SCALE FROM THIS DRAWING.
- ALL DIMENSIONS ARE IN METRES UNLESS OTHERWISE STATED.
- THIS IS A PRELIMINARY DESIGN AND SHALL NOT BE USED FOR CONSTRUCTION.
- THE HIGHWAY BOUNDARY INFORMATION SHOWN HAS BEEN TAKEN FROM HCC RECORDS.
- EXISTING ROAD MARKING TO BE REMOVED BEFORE LAYING NEW ROAD MARKINGS ONLY IN THE AREAS WHERE NEW ROAD MARKINGS ARE PROPOSED.
- ALL ROAD MARKING TYPES/COLOURS & DIMENSION SHALL BE IN ACCORDANCE WITH TSRGD 2019.

KEY

- HIGHWAY BOUNDARY*
- PROPOSED ROAD MARKINGS - YELLOW
- PROPOSED ROAD MARKINGS - WHITE
- RETAINED ROAD MARKINGS - WHITE AND YELLOW
- ⊙ PROPOSED NEW SIGN POST/NEW SIGN FACE
- ⊙ PROPOSED RETROREFLECTIVE BOLLARD
- ⊙ PROPOSED YELLOW GLOBE
- PROPOSED NEW KERB
- PROPOSED NEW FOOTWAY
- ▨ PROPOSED NEW CARRIAGEWAY
- ▨ PROPOSED GREEN VERGE
- ▨ PROPOSED RAISED TABLE TREATMENT
- ▨ PROPOSED TACTILE PAVING RED
- ▨ PROPOSED TACTILE PAVING BUFF
- ▨ PROPOSED TACTILE PAVING TRAMLINE/LADDER
- ▨ PROPOSED CARRIAGEWAY COLOURED SURFACING
- ▨ PROPOSED STREET FURNITURE
- ⊙ B ⊙ PROPOSED BOLLARD / DEMOUNTABLE BOLLARD*
- ⊙ GY/KI RELOCATED OR NEW GULLY/KERB GULLY
- ⊙ PROPOSED NEW/RELOCATED LIGHTING COLUMN
- ⊙ RELOCATED DIRECTION SIGN
- BOUNDARY OF THE SITE

* LOCATION AND PRODUCT TO BE CONFIRMED DURING DETAILED DESIGN

SAFETY, HEALTH AND ENVIRONMENTAL INFORMATION

In addition to the hazards/risks normally associated with the types of work detailed on this drawing, note the following significant residual risks (Reference shall also be made to the design hazard log).

Construction	None
Live traffic	None
Live utilities, Presence of soil contamination, asbestos, tar and breaking of concrete not known.	None
Maintenance / Cleaning	None
Use	None
Decommissioning / Demolition	None

P03	LL	DD	AM	25.11.2021
SCHEME BOUNDARY & PORTSMOUTH RD JUNCTION AMENDED				
P02	LL	DD	AM	23.07.2021
INCORPORATION OF OPERATIONAL AUDIT COMMENTS				
P01	LL	DD	AM	25.06.2021
PRELIMINARY DESIGN SUBMISSION				
Rev	Drawn / Des	Checked	Approved	Date
Description				

Drawing Status: **APPROVED - PUBLISHED** Subtality: **A1**

ATKINS County Gate, County Way
Trowbridge, Wiltshire England
BA14 7FJ
United Kingdom
Tel: +44 (0)1225 730360
Fax: +44 (0)
www.atkinsglobal.com

Copyright © Atkins Limited (2020)

Client: **Hampshire County Council** **Engineering CONSULTANT**

STUART JARVIS BSc DipTP FCIBT MRTPV DIRECTOR OF ECONOMY, TRANSPORT & ENVIRONMENT

Project Title: **SOUTHAMPTON TCF WINDHOVER TO SWANWICK A27 CYCLE ROUTE C558**

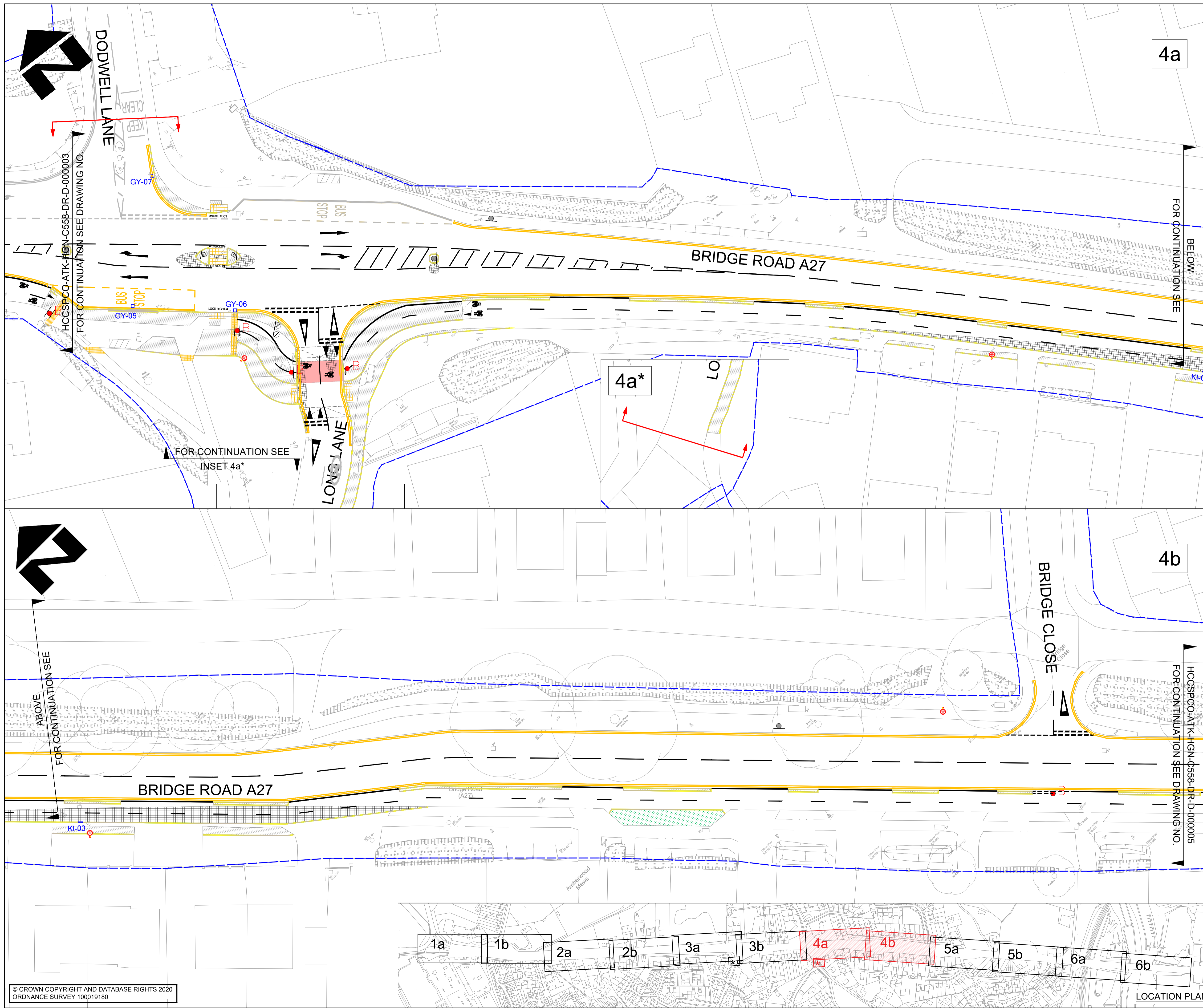
Drawing Title: **GENERAL ARRANGEMENT**

SHEET 3 OF 6

Scale	1:250	Designed / Drawn	LL	Checked	DD	Approved	AM	Authorised	DD
Original Size	A1	Date	25.06.2021	Date	25.06.2021	Date	25.06.2021	Date	23.07.2021
Drawing Number	HCCSPCO-ATK-HGN-C558-DR-D-000003	Project	ATK	Originator	HGN	Volume	C558	Job No.	5201173
Location	DR	Type	D	Role	D	Number	000003	Revision	P03

© CROWN COPYRIGHT AND DATABASE RIGHTS 2020
ORDNANCE SURVEY 100019180

HCC CAD FILE: P:\GLOWH and T\Intelligent Space\Level\5201173 - Swanwick Providence Hill Cycle Route Prelim Design - CALL952690 - CAD\01-WIP\DK\PRELIMINARY DESIGNS\HCCSPCO-ATK-HGN-C558-DR-D.dwg



- NOTES
- DO NOT SCALE FROM THIS DRAWING.
 - ALL DIMENSIONS ARE IN METRES UNLESS OTHERWISE STATED.
 - THIS IS A PRELIMINARY DESIGN AND SHALL NOT BE USED FOR CONSTRUCTION.
 - THE HIGHWAY BOUNDARY INFORMATION SHOWN HAS BEEN TAKEN FROM HCC RECORDS.
 - EXISTING ROAD MARKING TO BE REMOVED BEFORE LAYING NEW ROAD MARKING ONLY IN THE AREAS WHERE NEW ROAD MARKING ARE PROPOSED.
 - ALL ROAD MARKING TYPES/COLOURS & DIMENSION SHALL BE IN ACCORDANCE WITH TSRGD 2019.

- KEY
- HIGHWAY BOUNDARY*
 - PROPOSED ROAD MARKINGS - YELLOW
 - PROPOSED ROAD MARKINGS - WHITE
 - RETAINED ROAD MARKINGS - WHITE AND YELLOW
 - ⊙ PROPOSED NEW SIGN POST/NEW SIGN FACE
 - ⊙ PROPOSED RETROREFLECTIVE BOLLARD
 - ⊙ PROPOSED YELLOW GLOBE
 - PROPOSED NEW KERB
 - PROPOSED NEW FOOTWAY
 - ▨ PROPOSED NEW CARRIAGEWAY
 - ▨ PROPOSED GREEN VERGE
 - ▨ PROPOSED RAISED TABLE TREATMENT
 - ▨ PROPOSED TACTILE PAVING RED
 - ▨ PROPOSED TACTILE PAVING BUFF
 - ▨ PROPOSED TACTILE PAVING TRAMLINE/LADDER
 - ▨ PROPOSED CARRIAGEWAY COLOURED SURFACING
 - ▨ PROPOSED STREET FURNITURE
 - ⊙ ⊙ PROPOSED BOLLARD / DEMOUNTABLE BOLLARD*
 - ⊙ ⊙/KI RELOCATED OR NEW GULLY/KERB GULLY
 - ⊙ PROPOSED NEW/RELOCATED LIGHTING COLUMN
 - ⊙ RELOCATED DIRECTION SIGN
 - BOUNDARY OF THE SITE

LOCATION AND PRODUCT TO BE CONFIRMED DURING DETAILED DESIGN

SAFETY, HEALTH AND ENVIRONMENTAL INFORMATION

In addition to the hazards/risks normally associated with the types of work detailed on this drawing, note the following significant residual risks (Reference shall also be made to the design hazard log).

Construction	None
Live traffic	None
Live utilities, Presence of soil contamination, asbestos, tar and breaking of concrete not known.	None
Maintenance / Cleaning	None

Use	None
Decommissioning / Demolition	None

P03	LL	DD	AM	25.11.2021
SCHEME BOUNDARY & PORTSMOUTH RD JUNCTION AMENDED				
P02	LL	DD	AM	23.07.2021
INCORPORATION OF OPERATIONAL AUDIT COMMENTS				
P01	LL	DD	AM	25.06.2021
PRELIMINARY DESIGN SUBMISSION				
Rev	Drawn / Des	Checked	Approved	Date
Description				

Drawing Status: **APPROVED - PUBLISHED** Suitability: **A1**

ATKINS County Gate, County Way
Trowbridge, Wiltshire England
BA14 7FJ
United Kingdom

Tel: +44 (0)1225 730360
Fax: +44 (0)
www.atkinsglobal.com

Copyright © Atkins Limited (2020)

Client: **Hampshire County Council** **Engineering CONSULTANT**

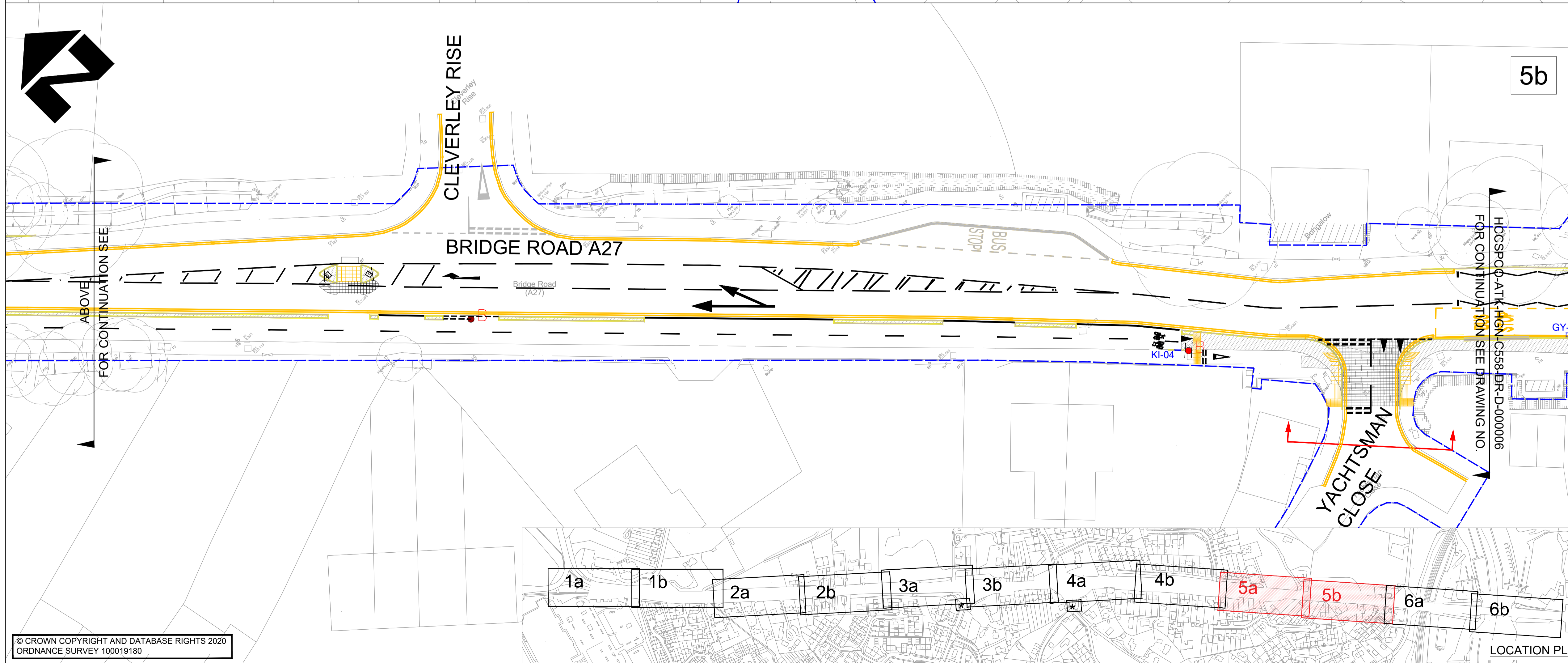
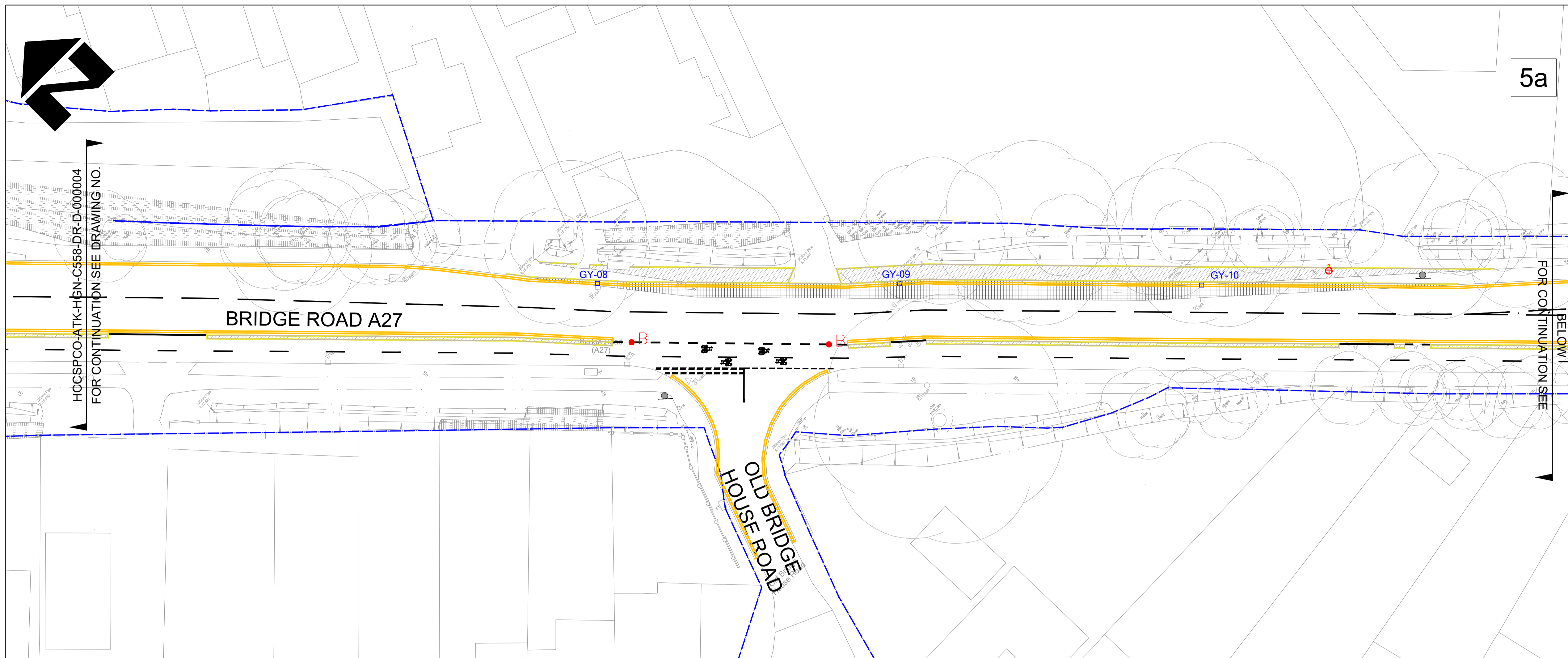
STUART JARVIS BSc DipTP FCIHT MRTPV DIRECTOR OF ECONOMY, TRANSPORT & ENVIRONMENT

Project Title: **SOUTHAMPTON TCF WINDHOVER TO SWANWICK A27 CYCLE ROUTE C558**

Drawing Title: **GENERAL ARRANGEMENT**

SHEET 4 OF 6

Scale	1:250	Designed / Drawn	LL	Checked	DD	Approved	AM	Authorised	DD
Original Size	A1	Date	25.06.2021	Date	25.06.2021	Date	25.06.2021	Date	23.07.2021
Drawing Number	HCCSPCO-ATK-HGN-C558-DR-D-000005	Project	DR	Originator	D	Volume	C558 000004	Job No.	5201173
Location	DR	Type	D	Role	D	Number	000004	Revision	P03



NOTES

- DO NOT SCALE FROM THIS DRAWING.
- ALL DIMENSIONS ARE IN METRES UNLESS OTHERWISE STATED.
- THIS IS A PRELIMINARY DESIGN AND SHALL NOT BE USED FOR CONSTRUCTION.
- THE HIGHWAY BOUNDARY INFORMATION SHOWN HAS BEEN TAKEN FROM HCC RECORDS.
- EXISTING ROAD MARKING TO BE REMOVED BEFORE LAYING NEW ROAD MARKINGS ONLY IN THE AREAS WHERE NEW ROAD MARKING ARE PROPOSED.
- ALL ROAD MARKING TYPES/COLOURS & DIMENSION SHALL BE IN ACCORDANCE WITH TSRGD 2019.

KEY

- HIGHWAY BOUNDARY*
- PROPOSED ROAD MARKINGS - YELLOW
- PROPOSED ROAD MARKINGS - WHITE
- RETAINED ROAD MARKINGS - WHITE AND YELLOW
- ⊕ PROPOSED NEW SIGN POST/NEW SIGN FACE
- ⊕ PROPOSED RETROREFLECTIVE BOLLARD
- ⊕ PROPOSED YELLOW GLOBE
- PROPOSED NEW KERB
- PROPOSED NEW FOOTWAY
- ▨ PROPOSED NEW CARRIAGEWAY
- ▨ PROPOSED GREEN VERGE
- ▨ PROPOSED RAISED TABLE TREATMENT
- ▨ PROPOSED TACTILE PAVING RED
- ▨ PROPOSED TACTILE PAVING BUFF
- ▨ PROPOSED TACTILE PAVING TRAMLINE/LADDER
- ▨ PROPOSED CARRIAGEWAY COLOURED SURFACING
- ▨ PROPOSED STREET FURNITURE
- ⊕ B ⊕ PROPOSED BOLLARD / DEMOUNTABLE BOLLARD*
- GY/KI RELOCATED OR NEW GULLY/KERB GULLY
- ⊕ PROPOSED NEW/RELOCATED LIGHTING COLUMN
- ↔ RELOCATED DIRECTION SIGN
- ↔ BOUNDARY OF THE SITE

* LOCATION AND PRODUCT TO BE CONFIRMED DURING DETAILED DESIGN

SAFETY, HEALTH AND ENVIRONMENTAL INFORMATION

In addition to the hazards/risks normally associated with the types of work detailed on this drawing, note the following significant residual risks (Reference shall also be made to the design hazard log).

Construction	None
Live traffic	None
Live utilities, Presence of soil contamination, asbestos, tar and breaking of concrete not known.	None
Maintenance / Cleaning	None
Use	None
Decommissioning / Demolition	None

P03	LL	DD	AM	25.11.2021
SCHEME BOUNDARY & PORTSMOUTH RD JUNCTION AMENDED				
P02	LL	DD	AM	23.07.2021
INCORPORATION OF OPERATIONAL AUDIT COMMENTS				
P01	LL	DD	AM	25.06.2021
PRELIMINARY DESIGN SUBMISSION				
Rev	Drawn / Des	Checked	Approved	Date
Description				

Drawing Status	Subtality
APPROVED - PUBLISHED	A1

ATKINS County Gate, County Way
Trowbridge, Wiltshire England
BA14 7FJ
United Kingdom
Tel: +44 (0)1225 730360
Fax: +44 (0)
www.atkinsglobal.com

Copyright © Atkins Limited (2020)

Client
Hampshire County Council **Engineering CONSULTANTS**

STUART JARVIS BSc DipTP FCIBT MRITP DIRECTOR OF ECONOMY, TRANSPORT & ENVIRONMENT

Project Title
SOUTHAMPTON TCF WINDHOVER TO SWANWICK A27 CYCLE ROUTE C558

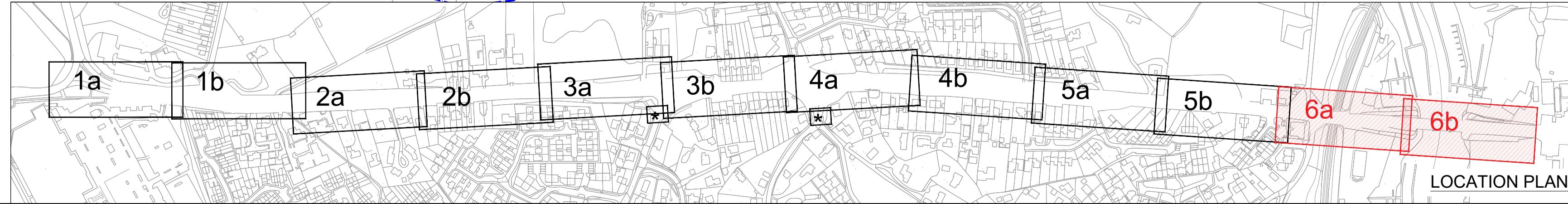
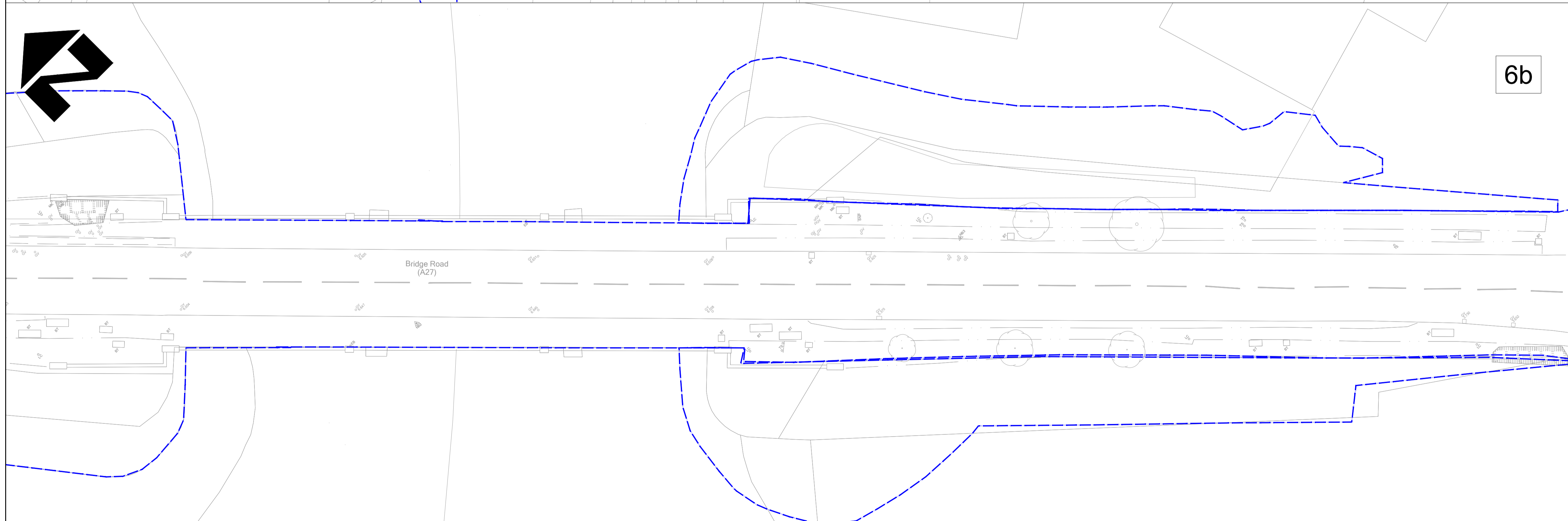
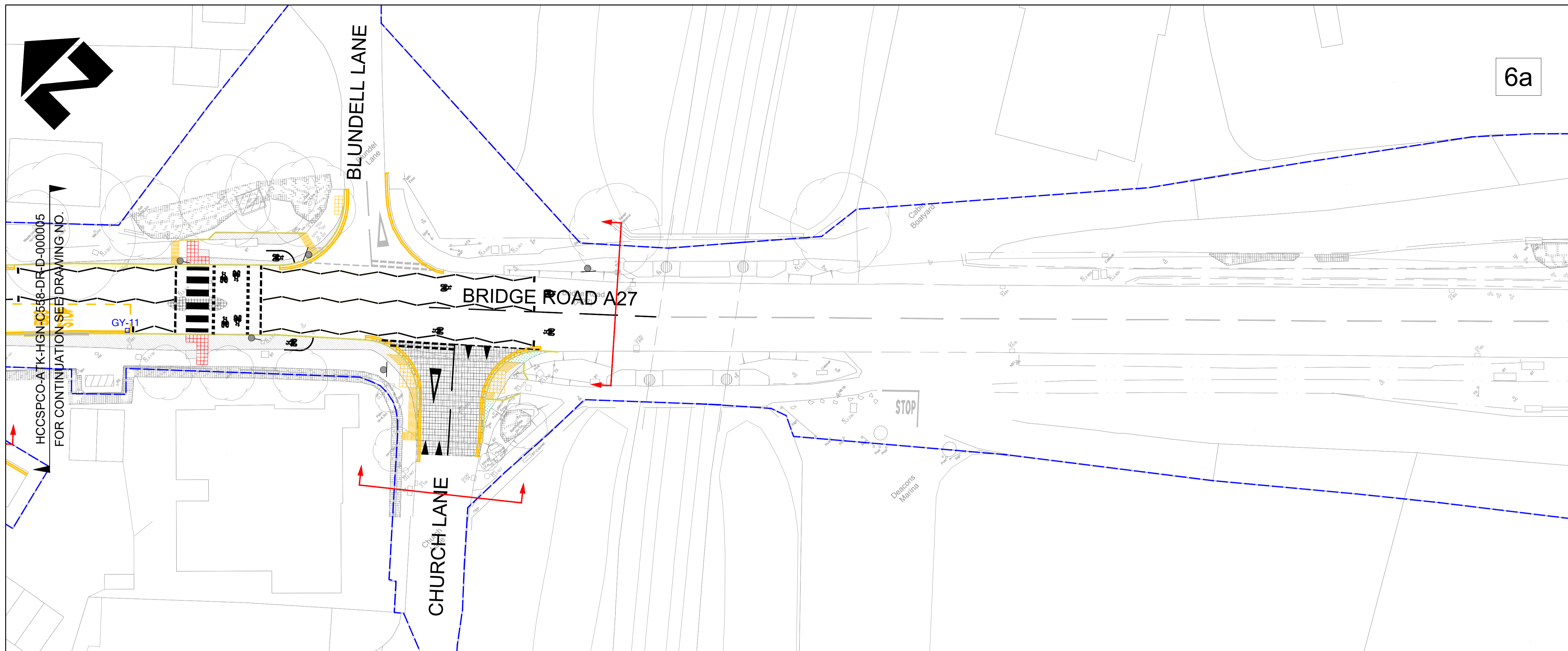
Drawing Title
GENERAL ARRANGEMENT

SHEET 5 OF 6

Scale	1:250	Designed / Drawn	LL	Checked	DD	Approved	AM	Authorised	DD
Original Size	A1	Date	25.06.2021	Date	25.06.2021	Date	25.06.2021	Date	23.07.2021
Drawing Number	HCCSPCO-ATK-HGN-C558-DR-D-000005		Project	Volume	C558	Job No.	5201173	Revision	P03
Location	DR	Type	D	Role	000005	Number			

© CROWN COPYRIGHT AND DATABASE RIGHTS 2020
ORDNANCE SURVEY 100019180

HCC CAD FILE: P:\GLOWH and T\Intelligent Space\Live\5201173 - Swanwick Providence Hill Cycle Route Prelim Design - CALL9526\90 - CAD\01-WIP\DK\PRELIMINARY DESIGNS\HCCSPCO-ATK-HGN-C558-DR-D.dwg



- NOTES**
- DO NOT SCALE FROM THIS DRAWING.
 - ALL DIMENSIONS ARE IN METRES UNLESS OTHERWISE STATED.
 - THIS IS A PRELIMINARY DESIGN AND SHALL NOT BE USED FOR CONSTRUCTION.
 - THE HIGHWAY BOUNDARY INFORMATION SHOWN HAS BEEN TAKEN FROM HCC RECORDS.
 - EXISTING ROAD MARKING TO BE REMOVED BEFORE LAYING NEW ROAD MARKINGS ONLY IN THE AREAS WHERE NEW ROAD MARKING ARE PROPOSED.
 - ALL ROAD MARKING TYPES/COLOURS & DIMENSION SHALL BE IN ACCORDANCE WITH TSRGD 2019.
- KEY**
- HIGHWAY BOUNDARY*
 - PROPOSED ROAD MARKINGS - YELLOW
 - PROPOSED ROAD MARKINGS - WHITE
 - RETAINED ROAD MARKINGS - WHITE AND YELLOW
 - ⊕ PROPOSED NEW SIGN POST/NEW SIGN FACE
 - ⊕ PROPOSED RETROREFLECTIVE BOLLARD
 - PROPOSED YELLOW GLOBE
 - PROPOSED NEW KERB
 - PROPOSED NEW FOOTWAY
 - ▨ PROPOSED NEW CARRIAGEWAY
 - ▨ PROPOSED GREEN VERGE
 - ▨ PROPOSED RAISED TABLE TREATMENT
 - ▨ PROPOSED TACTILE PAVING RED
 - ▨ PROPOSED TACTILE PAVING BUFF
 - ▨ PROPOSED TACTILE PAVING TRAMLINE/LADDER
 - ▨ PROPOSED CARRIAGEWAY COLOURED SURFACING
 - ▨ PROPOSED STREET FURNITURE
 - ⊕ B ⊕ PROPOSED BOLLARD / DEMOUNTABLE BOLLARD*
 - GY/KI RELOCATED OR NEW GULLY/KERB GULLY
 - ⊕ PROPOSED NEW/RELOCATED LIGHTING COLUMN
 - ↔ RELOCATED DIRECTION SIGN
 - ↔ BOUNDARY OF THE SITE

* LOCATION AND PRODUCT TO BE CONFIRMED DURING DETAILED DESIGN

SAFETY, HEALTH AND ENVIRONMENTAL INFORMATION

In addition to the hazards/risks normally associated with the types of work detailed on this drawing, note the following significant residual risks (Reference shall also be made to the design hazard log).

Construction	
Live traffic	
Live utilities, Presence of soil contamination, asbestos, tar and breaking of concrete not known.	
Maintenance / Cleaning	
None	

Use	
None	

Decommissioning / Demolition	
None	

P03	LL	DD	AM	25.11.2021
SCHEME BOUNDARY & PORTSMOUTH RD JUNCTION AMENDED				
P02	LL	DD	AM	23.07.2021
INCORPORATION OF OPERATIONAL AUDIT COMMENTS				
P01	LL	DD	AM	25.06.2021
PRELIMINARY DESIGN SUBMISSION				

Rev	Drawn / Des	Checked	Approved	Date
Description				

Drawing Status	APPROVED - PUBLISHED	Suitability	A1
----------------	-----------------------------	-------------	-----------

ATKINS County Gate, County Way
Trowbridge, Wiltshire England
BA14 7FJ
United Kingdom

Tel: +44 (0)1225 730360
Fax: +44 (0)
www.atkinsglobal.com

Copyright © Atkins Limited (2020)

Client
Hampshire County Council **Engineering CONSULTANTS**

STUART JARVIS BSc DipTP FCIBT MRTPV DIRECTOR OF ECONOMY, TRANSPORT & ENVIRONMENT

Project Title
**SOUTHAMPTON TCF
WINDHOVER TO SWANWICK
A27 CYCLE ROUTE C558**

Drawing Title
GENERAL ARRANGEMENT

SHEET 6 OF 6

Scale	Designed / Drawn	Checked	Approved	Authorised
1:250	LL	DD	AM	DD
Original Size	Date	Date	Date	Date
A1	25.06.2021	25.06.2021	25.06.2021	23.07.2021
Drawing Number	Project	Originator	Volume	Job No.
HCCSPCO	ATK	HGN	C558	5201173
DR	D		000006	Revision
Location	Type	Role	Number	P03